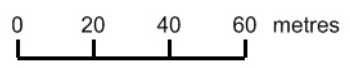


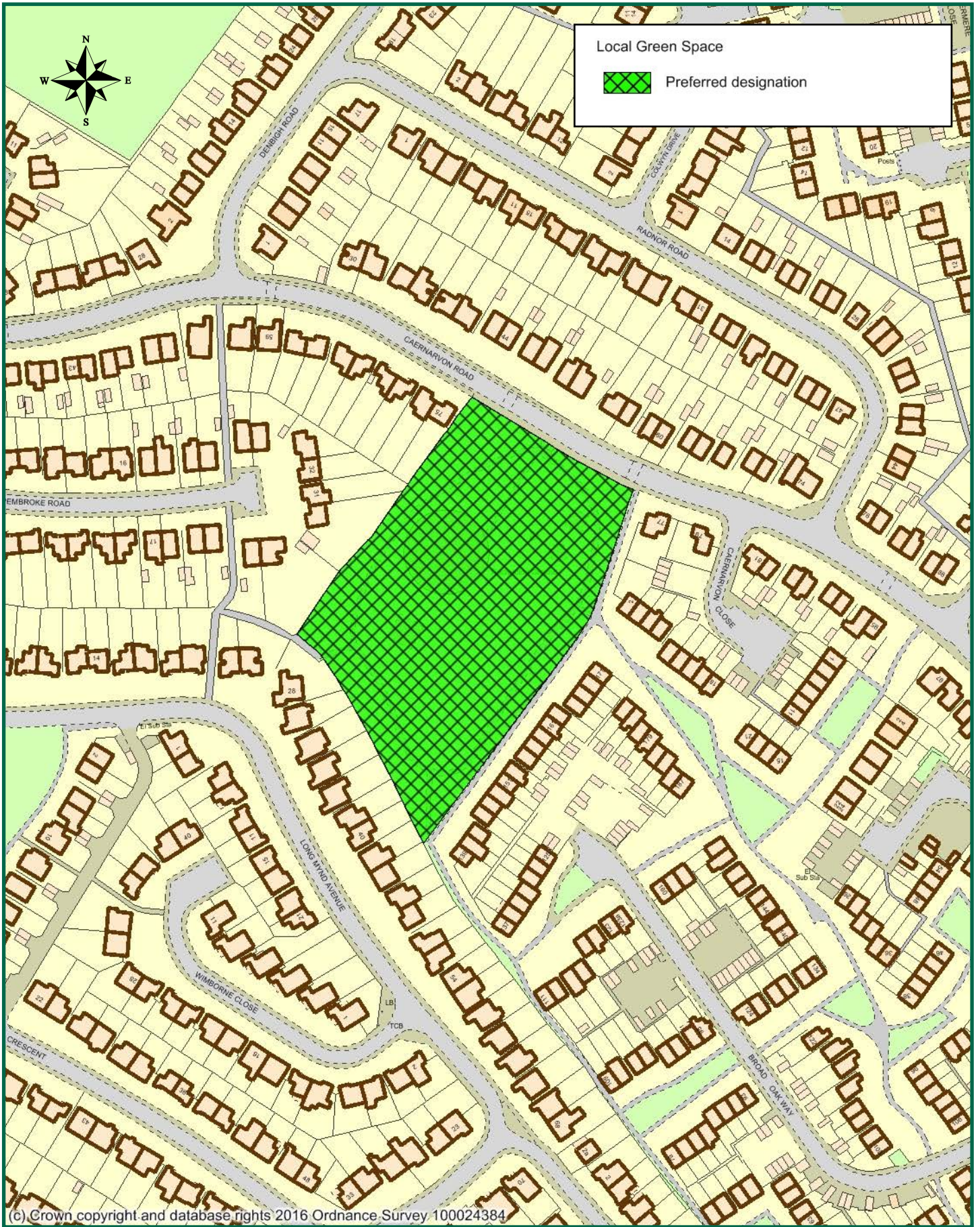
(c) Crown copyright and database rights 2016 Ordnance Survey 100024384



**land at Albermarle Orchard**

06 October 2016



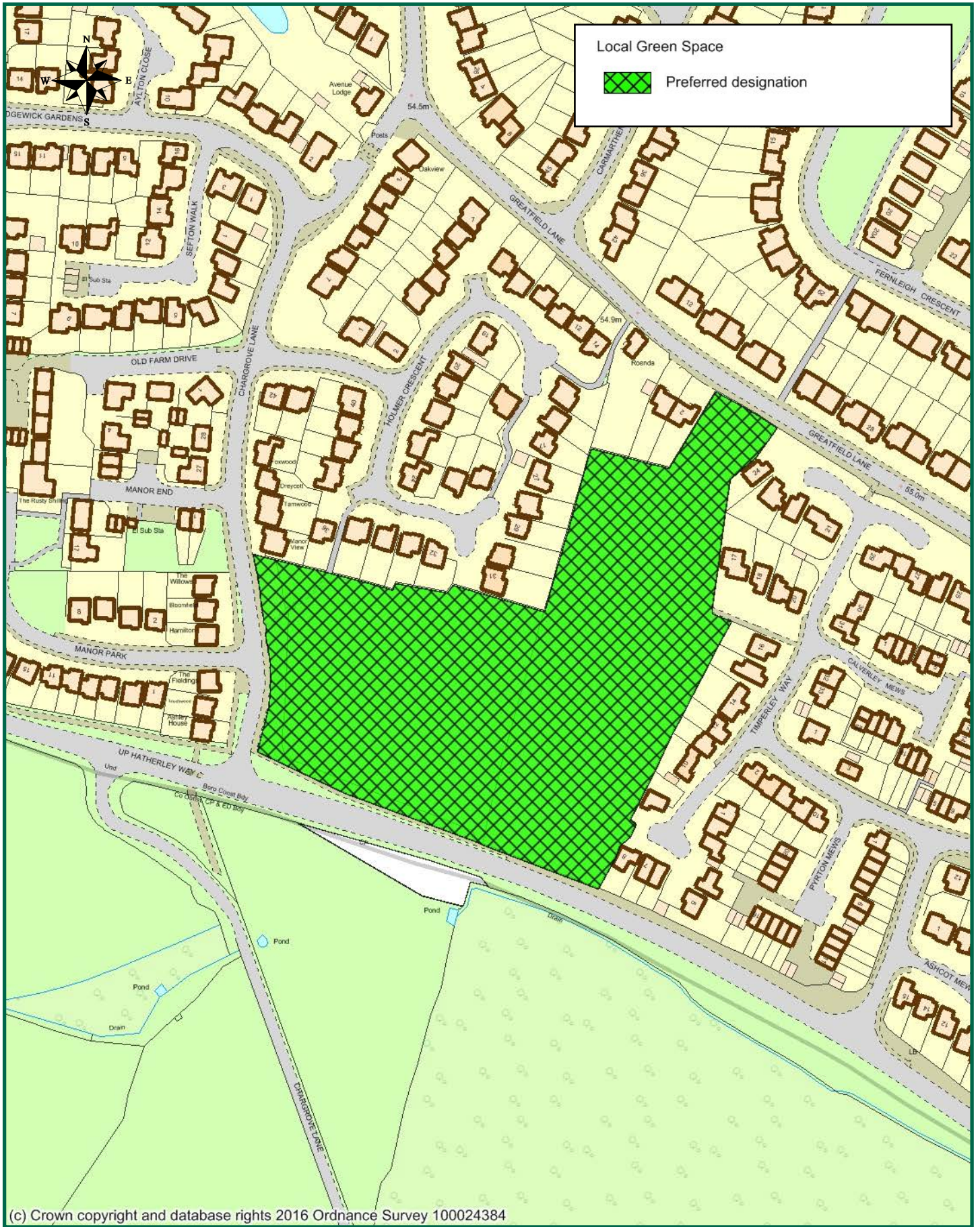


0 20 40 60 metres

land at Caernarvon Park

06 October 2016





0 20 40 60 metres

land at Chargrove Open Space

06 October 2016

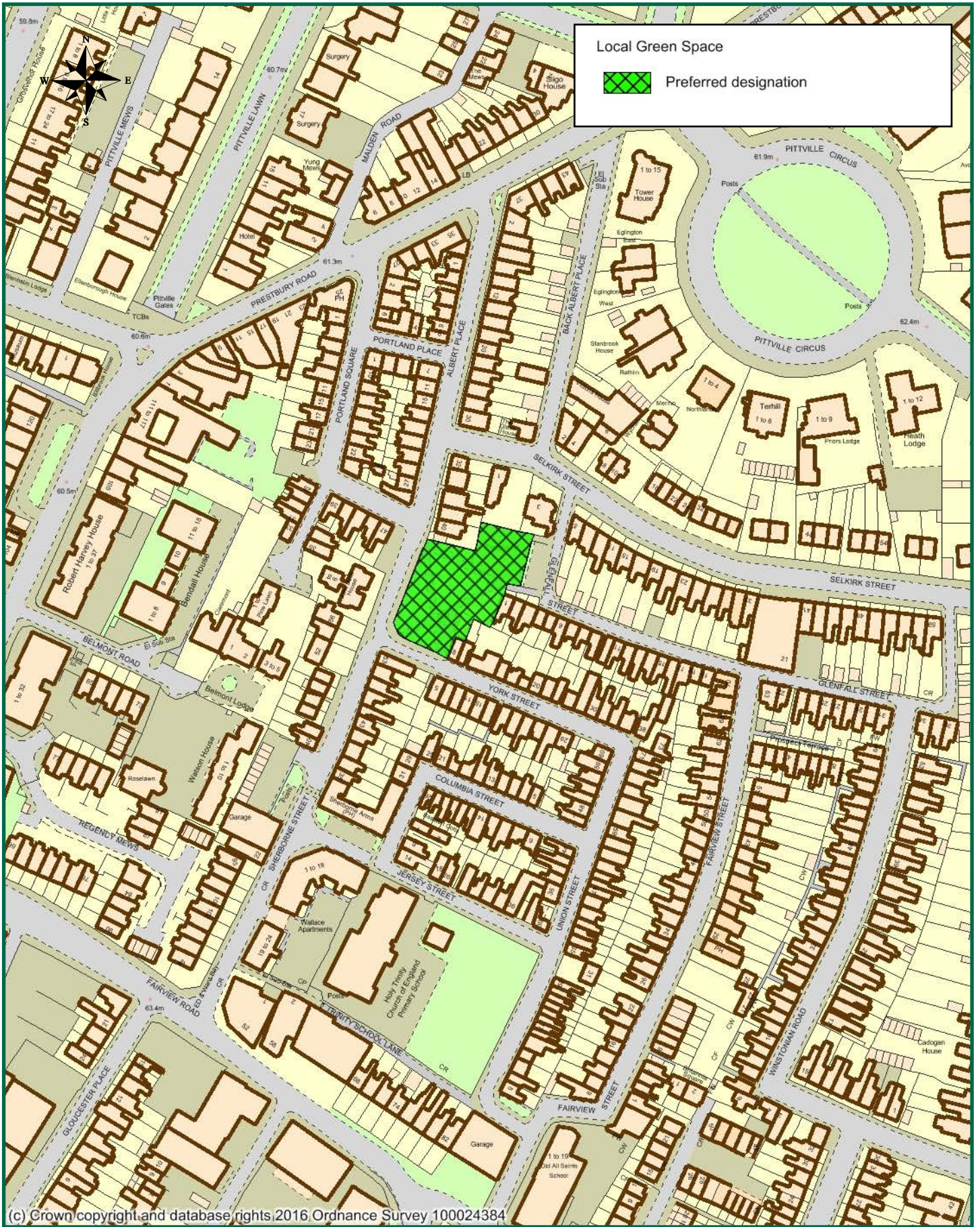




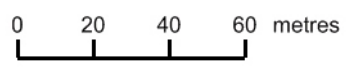
**land at Colesbourne Road and Redgrove Park**

06 October 2016





(c) Crown copyright and database rights 2016 Ordnance Survey 100024384



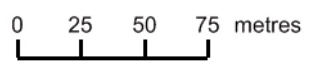
**land at Fairview Green**

06 October 2016





(c) Crown copyright and database rights 2016 Ordnance Survey 100024384



**Henley Road and Triscombe Way**

06 October 2016

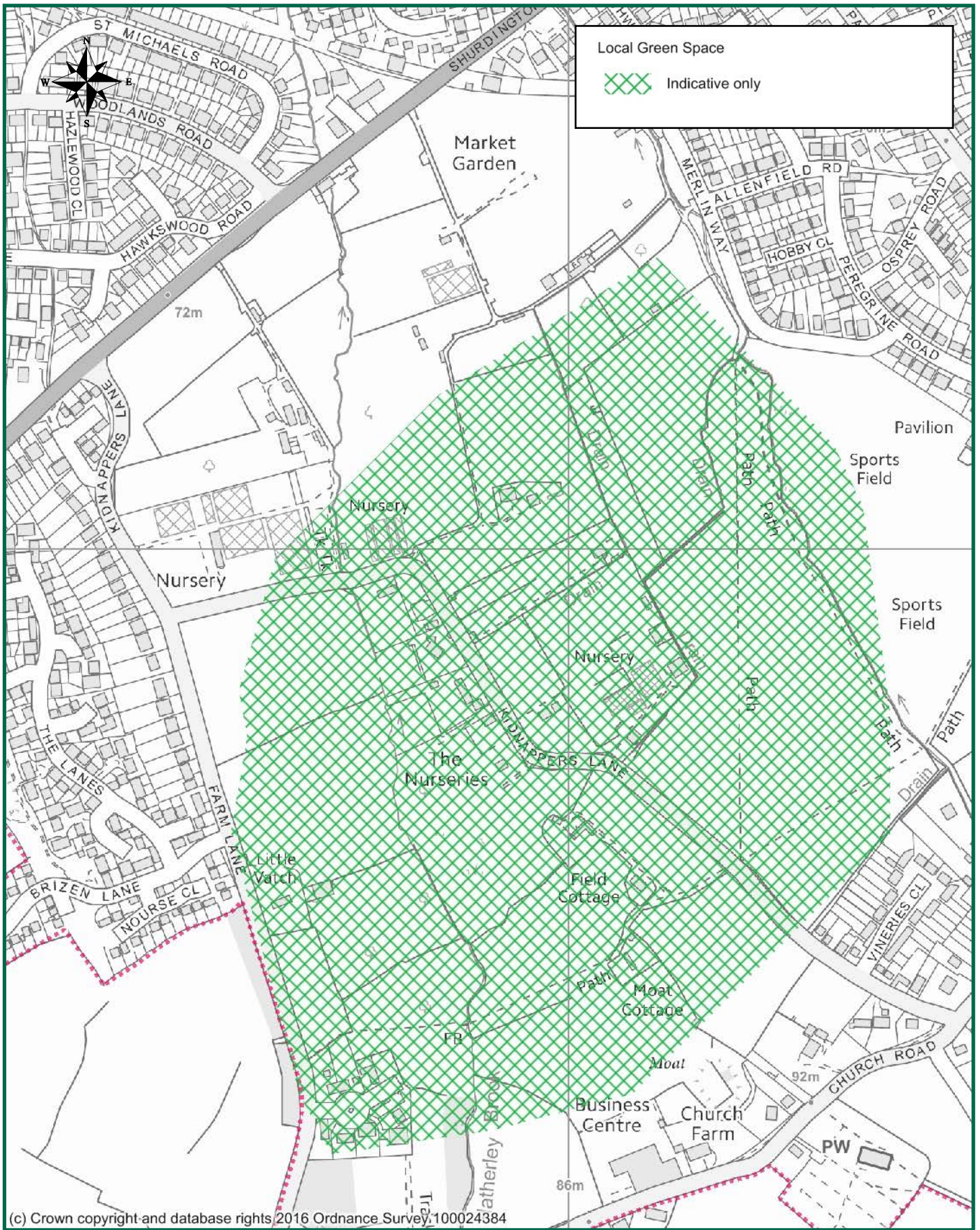




**land at Hesters Way Community Centre**

06 October 2016





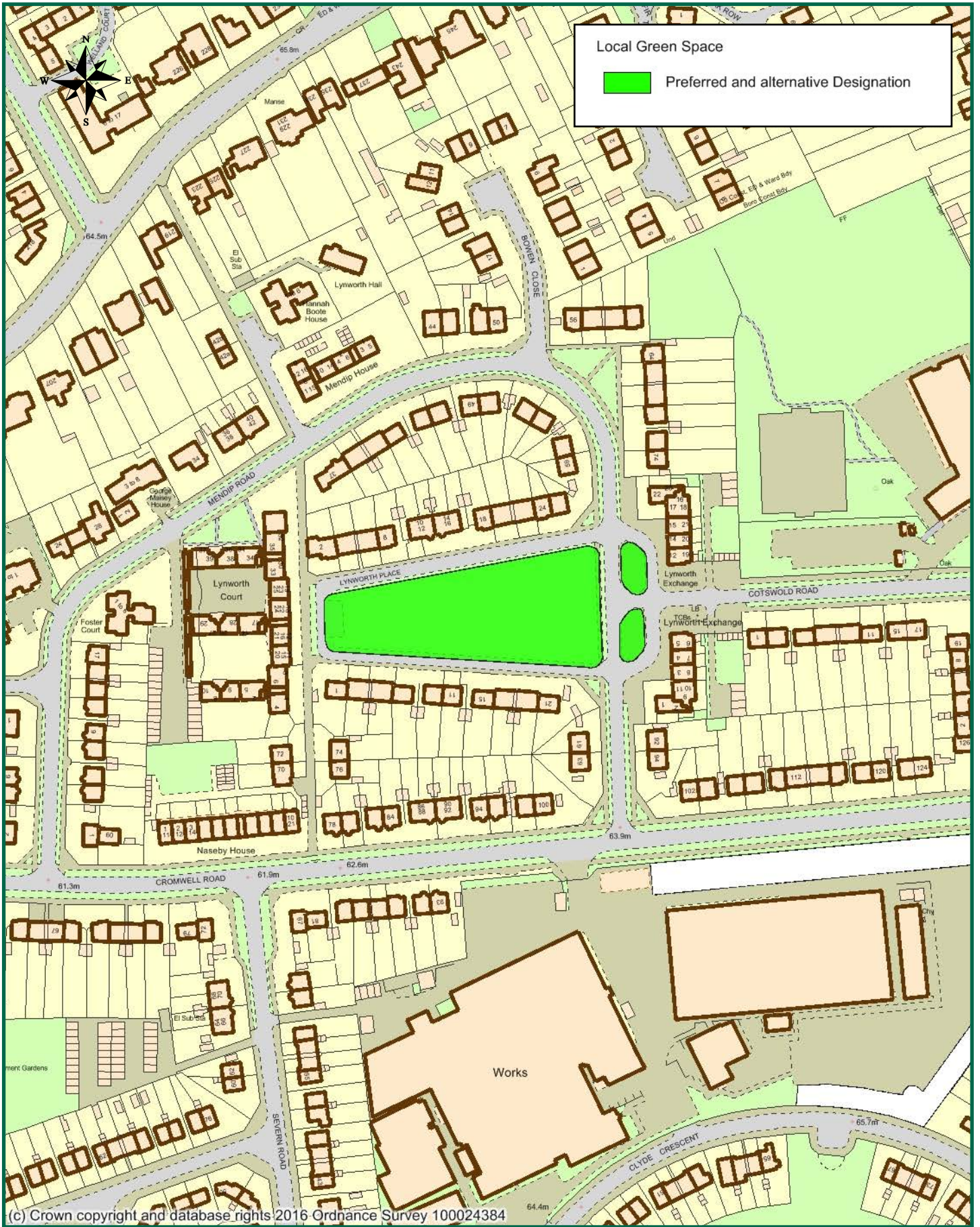
0 50 100 150 metres

land at Leckhampton

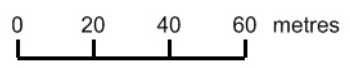
20 October 2016







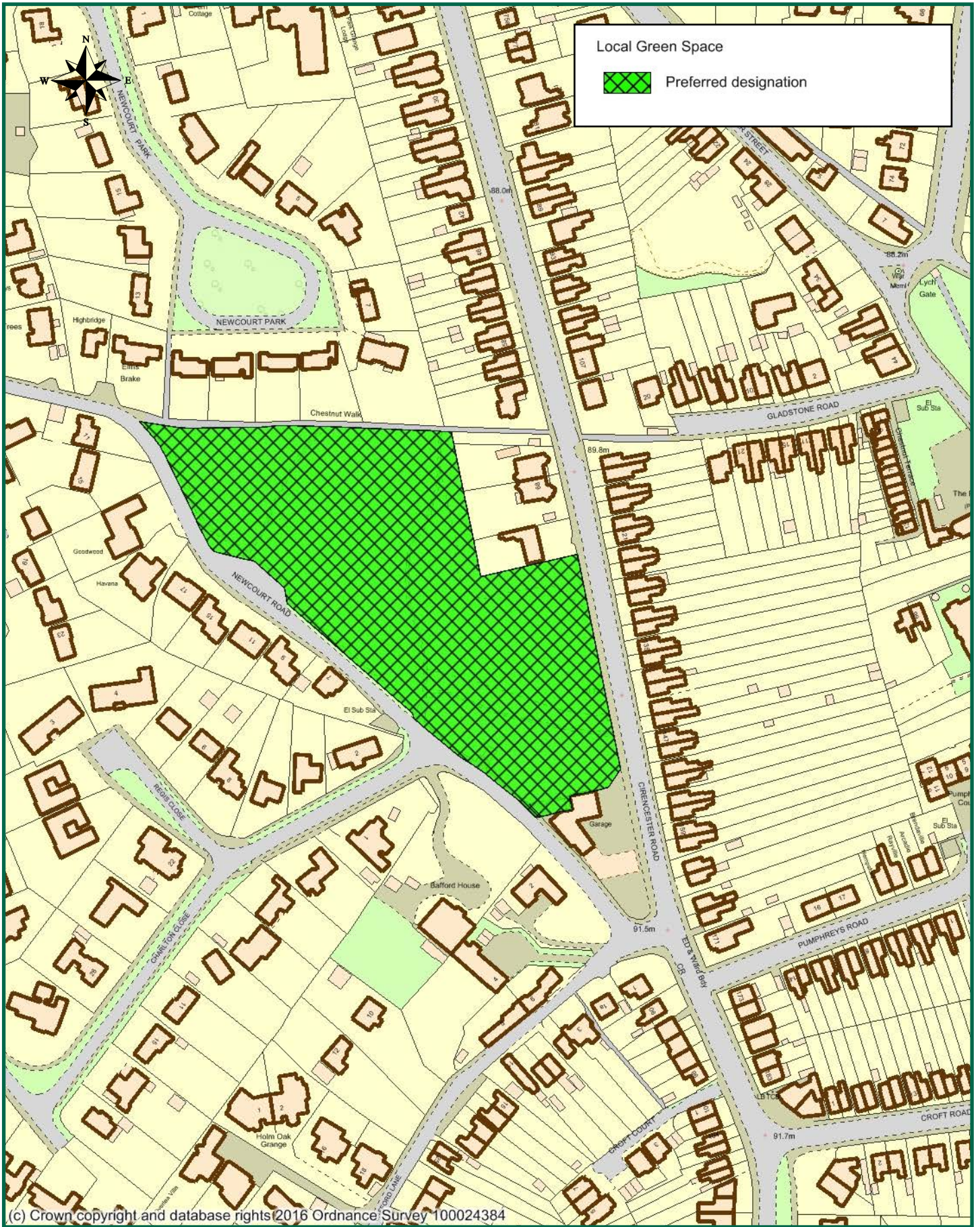
(c) Crown copyright and database rights 2016 Ordnance Survey 100024384



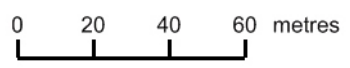
land at Lynworth Green

06 October 2016





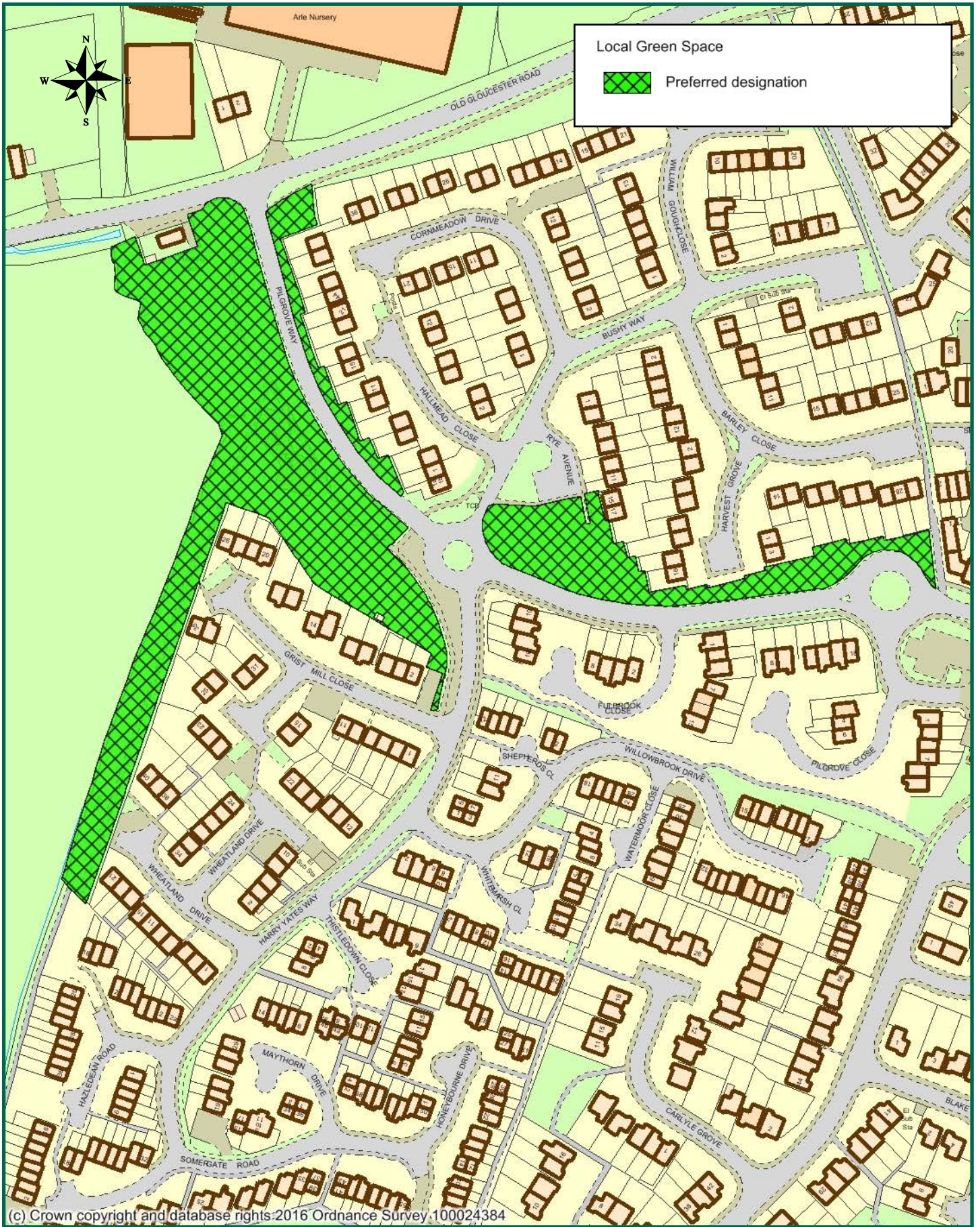
(c) Crown copyright and database rights 2016 Ordnance Survey 100024384

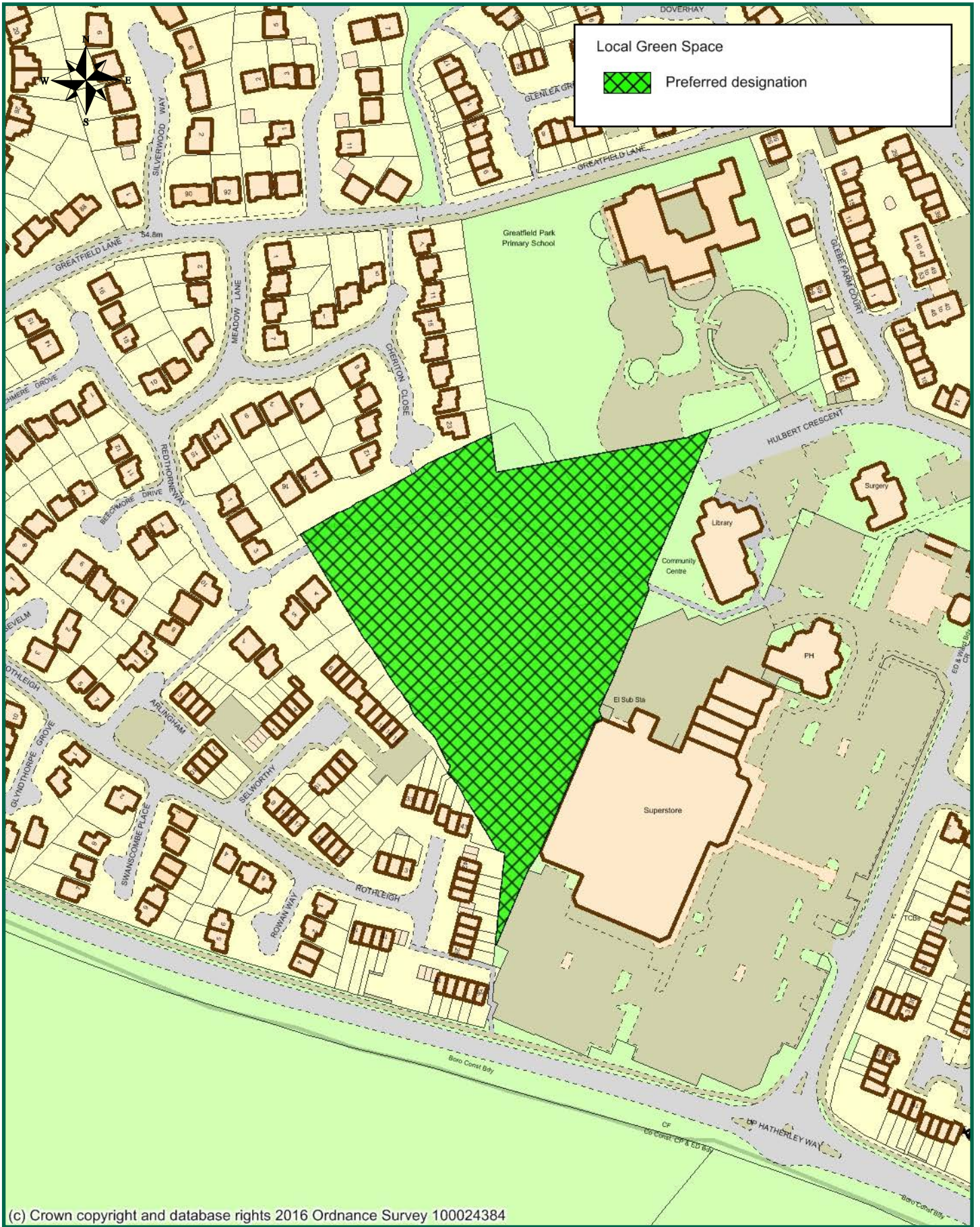


**land at Newcourt Green**

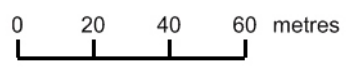
06 October 2016







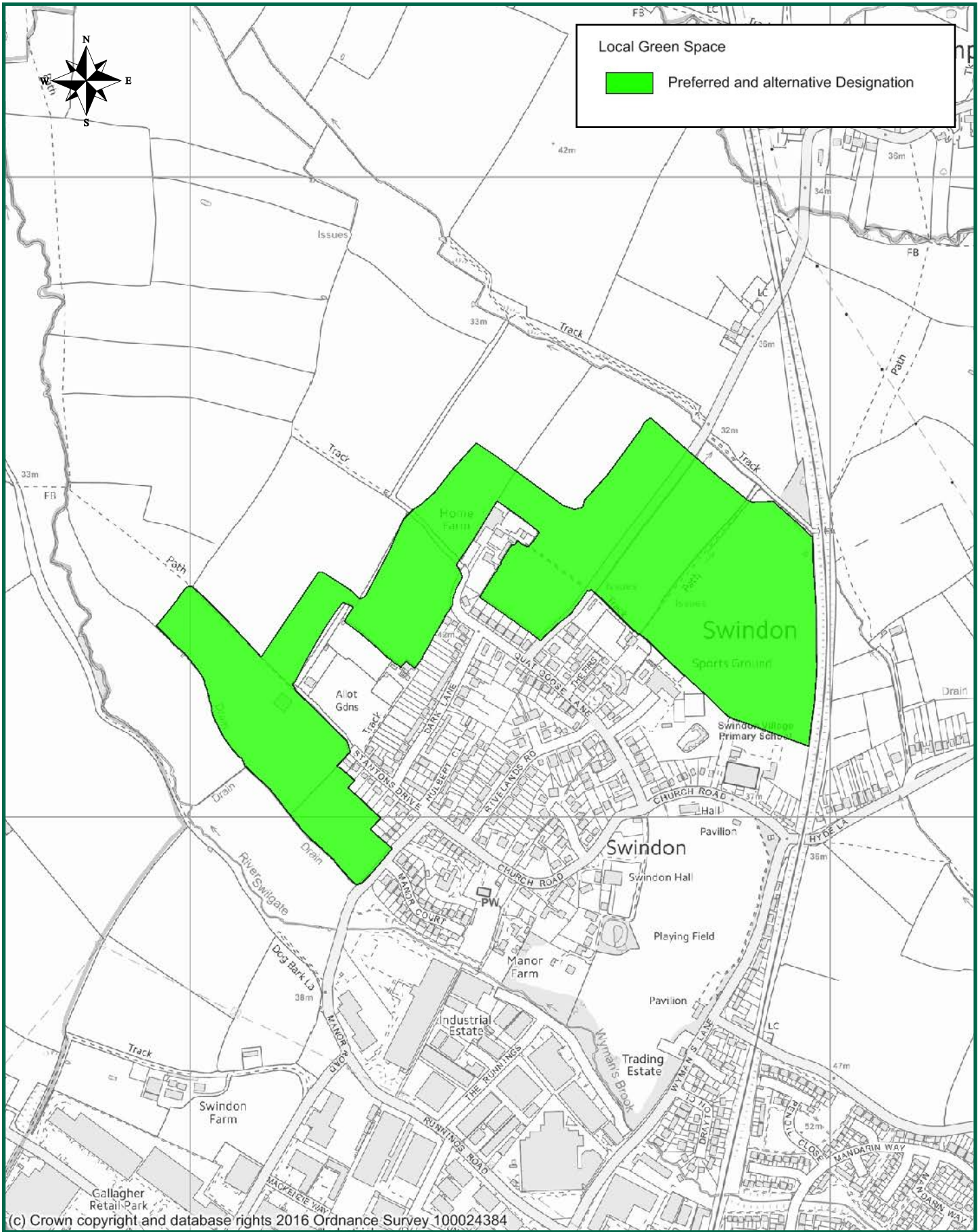
(c) Crown copyright and database rights 2016 Ordnance Survey 100024384



**land at Redthorne Way**

06 October 2016





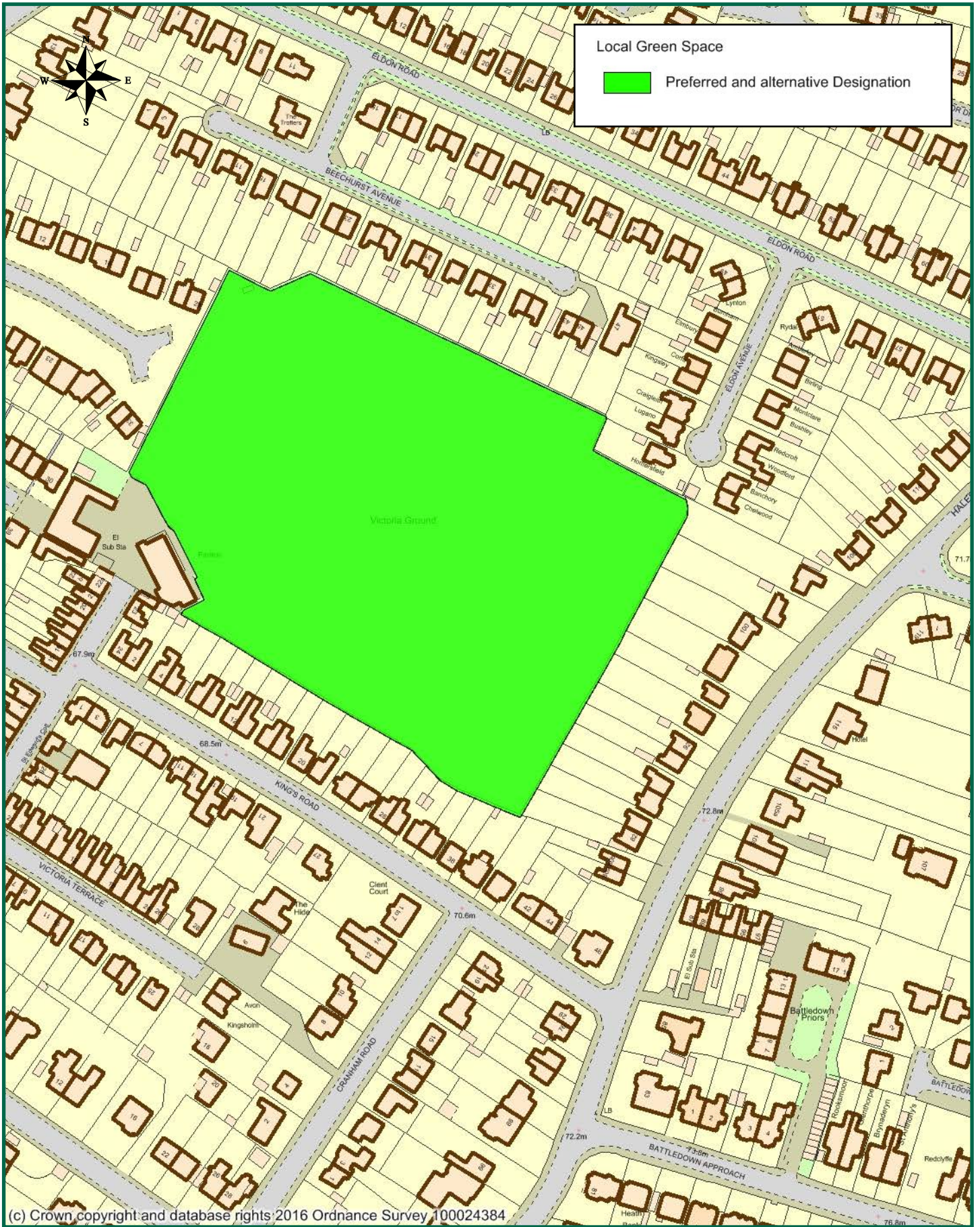
(c) Crown copyright and database rights 2016 Ordnance Survey 100024384

0 50 100 150 metres

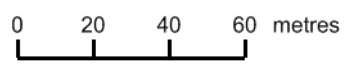
**land at Swindon Village**

06 October 2016





(c) Crown copyright and database rights 2016 Ordnance Survey 100024384



**land at Victoria Cricket Ground**

06 October 2016

